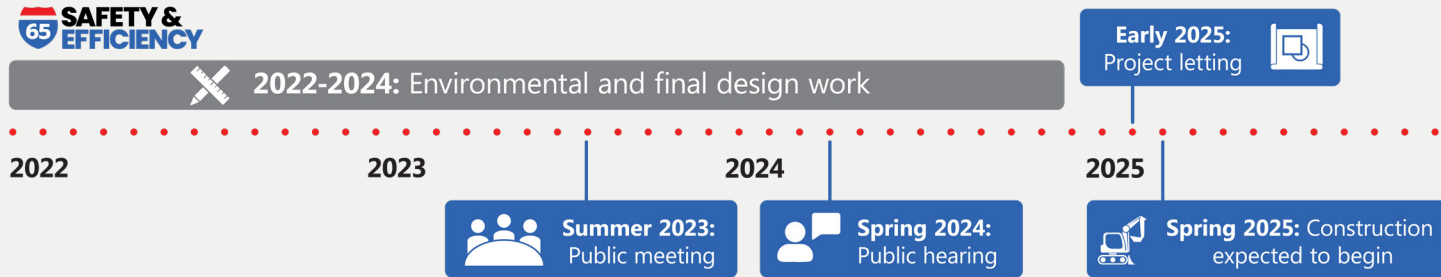


PROJECT TIMELINE



65 SAFETY & EFFICIENCY

Improving I-65 in Southeast Indy Project Update | Summer 2023

PROJECT OVERVIEW

- I-65 Safety and Efficiency will reduce congestion and improve safety in southeast Indianapolis.
- The nearly 5-mile corridor stretches from north of the I-465 interchange to just north of Fletcher Avenue.
- Construction is expected to begin in spring 2025 and last up to two years.

ANTICIPATED IMPROVEMENTS

- Added capacity
- Bridge improvements
- Pavement resurfacing
- Drainage improvements
- Sidewalk improvements

BRIDGE IMPROVEMENTS

- New, replacement bridge at Hanna Avenue
- Naomi Street, E. Pleasant Run and Morris/Prospect bridges widened
- Wider bridges will accommodate a fourth travel lane
- Morris/Prospect bridge being rehabilitated
 - New deck and beams for the bridge
- Overlay work for 19 bridges in the project area
- Improvements will extend the life of all bridges

65 SAFETY & EFFICIENCY PROJECT CORRIDOR MAP



| SIDEWALK LOCATION | | SIDEWALK IMPROVEMENT |
|-------------------|---|--|
| | Throughout the Corridor | All underpass lighting will be updated. |
| | Hanna Avenue | New replacement bridge will have a shared-use path on the south side of the bridge to accommodate a future pedestrian pathway. New, 6-foot sidewalk on the north side of the bridge. |
| | Keystone Avenue | All ADA curb ramps are being updated and pedestrian push buttons will be added. |
| | Troy, Nelson, Southern & Bradbury Avenues | Broken sidewalk panels will be replaced. |
| | Raymond Street | All sidewalks within INDOT right-of-way are being replaced. ADA ramps are being evaluated. |
| | Naomi Street | Sidewalk and curb are being replaced under the Naomi Street overpass. Improvements include leveling inconsistent slopes in the sidewalk. |
| | Pleasant Run | A portion of Pleasant Run Trail will be replaced when the Pleasant Run overpass is widened. |
| | Shelby Street | Underpass lighting will be updated; sidewalks were recently updated. |
| | Morris/Prospect | All sidewalks will be replaced, and ADA ramps will be updated and/or evaluated. |

WHAT'S BEEN HAPPENING

- Project Team identifying needs and developing solutions
- Public feedback considered throughout the project
- Project Team evaluated sidewalks throughout the corridor
- Ongoing coordination with various groups and agencies

CONTACT US

1-855-INDOT4U (463-6848)

INDOT4U.com

FOLLOW OUR PROGRESS

I65SafetyandEfficiency.com

Sign up for email updates on our website.

Text "INDOT I65SandE" to 468311 for mobile updates

Para Preguntas En Español

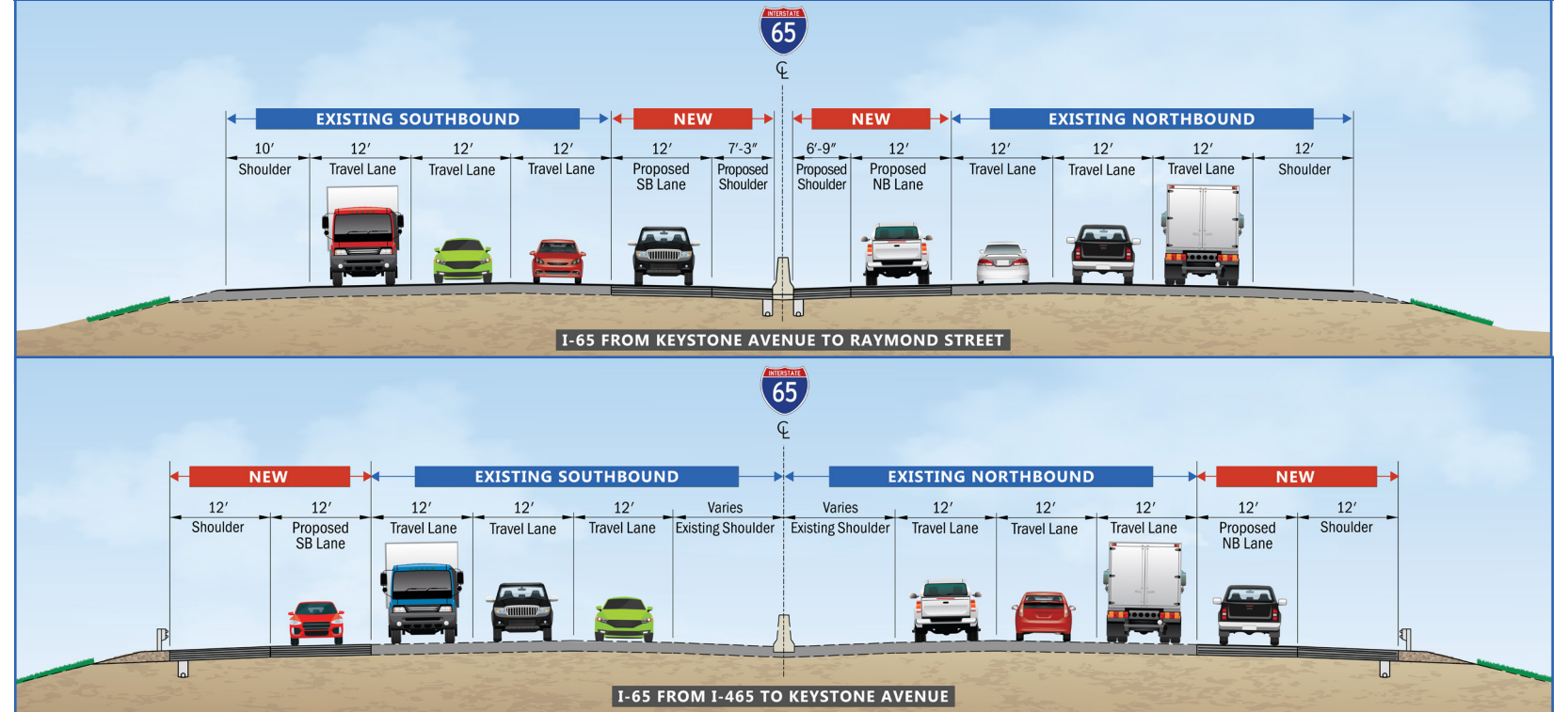
Si usted tiene preguntas o comentarios o le gustaria más información sobre este proyecto en Español, contacta al señor Robert Walker, al teléfono 801-553-3347 o correo electrónico robert.walker@parsons.com.



Scan with your phone camera to visit our website.

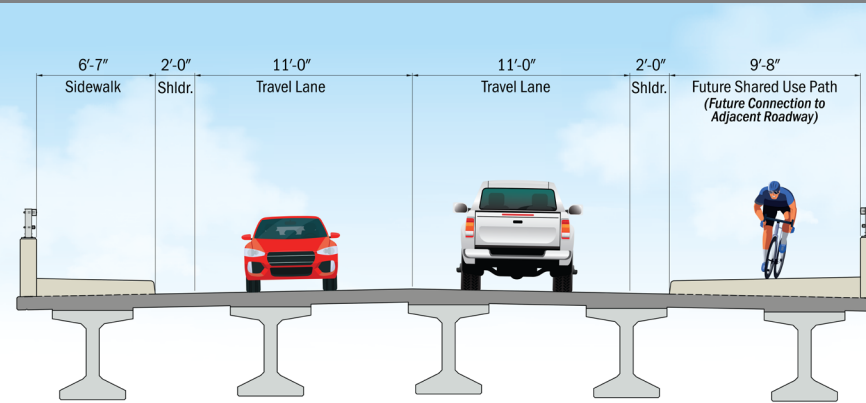


ADDED CAPACITY



- Added lane in each direction between I-465 and I-70
- When construction is complete, 4 lanes in each direction
- Majority of widening utilizing existing inside shoulder
- Widening to the outside of existing lanes for southern 1/3 of project

NEW BRIDGE AT HANNA AVENUE



- New, replacement bridge at Hanna Avenue
- Six-foot sidewalk being added on north side of bridge
- A 10-foot shared-use path added on south side of bridge
- Shared-use path to accommodate future pedestrian pathway

MORRIS/PROSPECT

